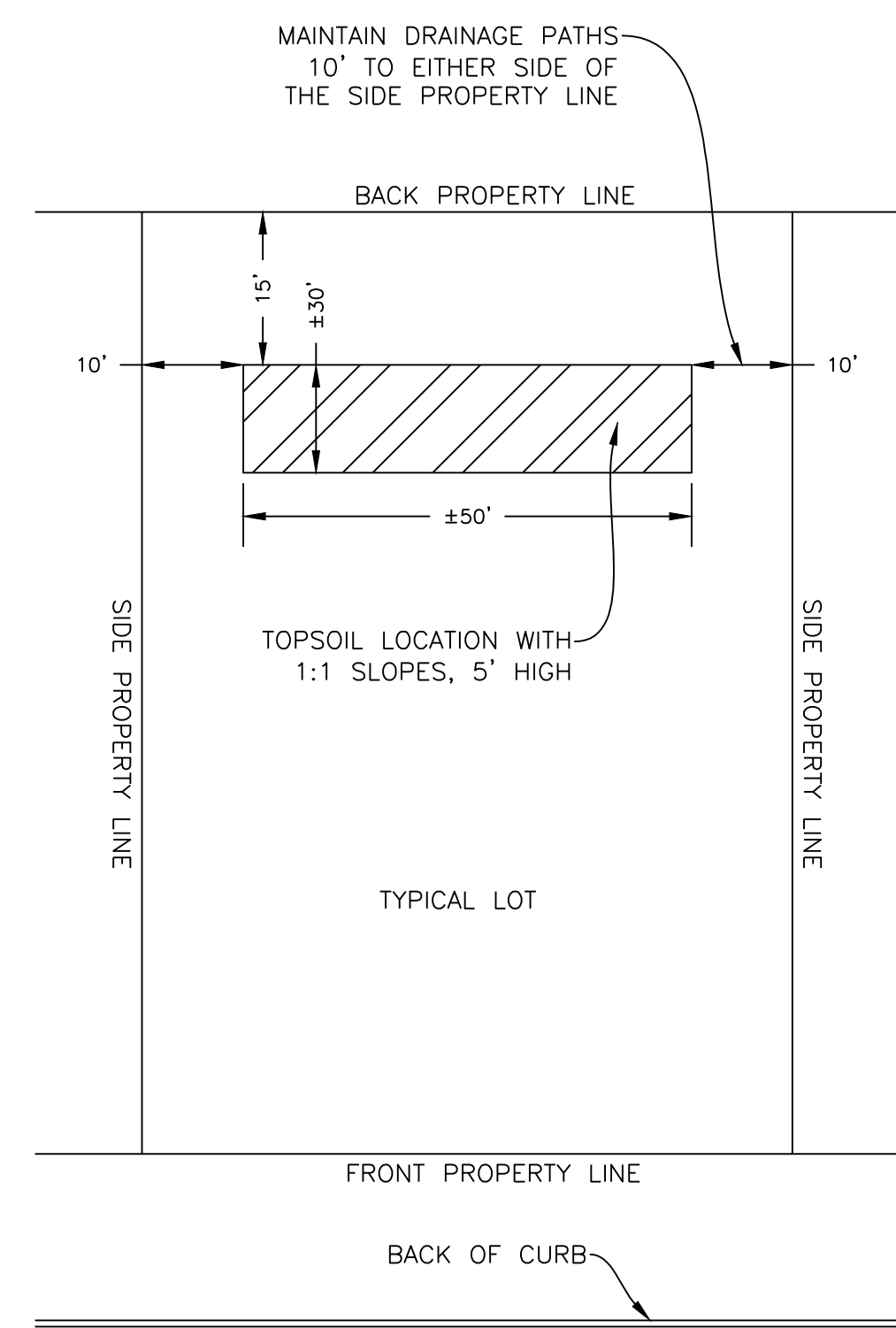
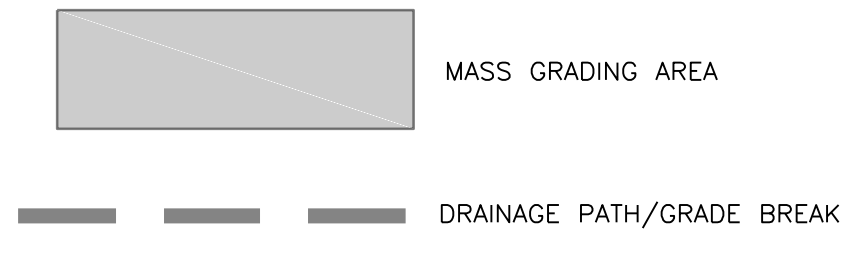
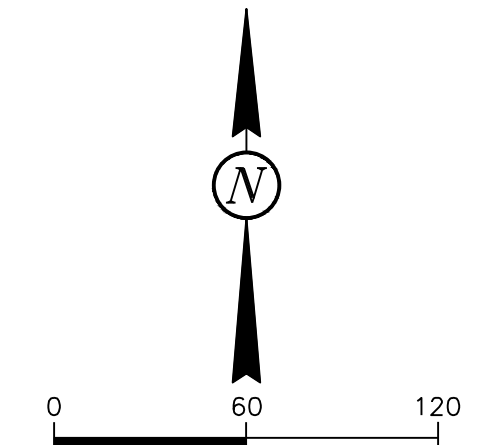


NOTE:
 1. CLAY FINISH GRADE OF MASS GRADING AREAS SHALL BE 911.50. THESE AREAS WILL NOT HAVE BLACK DIRT REINSTALLED BUT WILL BE SEEDED, UNLESS NOTED OTHERWISE.



TYPICAL EXCESS TOPSOIL STOCKPILE LOCATION (NOT TO SCALE)



CALL BEFORE YOU DIG
 NORTH DAKOTA
 UTILITIES UNDERGROUND LOCATION SERVICE
 1-800-795-0555

REVISIONS

NO.	DATE	DESCRIPTION

**WATER, SEWER, STORM & STREET IMPROVEMENT DISTRICT No. 2017-1
 LOST RIVER ADDITION &
 LOST RIVER 2ND ADDITION
 HORACE, NORTH DAKOTA**

THIS DOCUMENT WAS
 ORIGINALLY ISSUED AND
 SEALED BY:
 ANDREW THILL
 REGISTRATION No. PE-9148
 ON 02/28/2017 AND THE
 ORIGINAL DOCUMENT IS
 STORED IN THE OFFICE OF
 LOWRY ENGINEERING

LE JOB #	16029.1
PROJECT DATE:	2/28/2017
CHECKED BY:	AJT
DRAWN BY:	RJW
APPROVED BY:	AJT
SHEET:	15 of 59

OVERALL GRADING PLAN
 NORTHEAST

