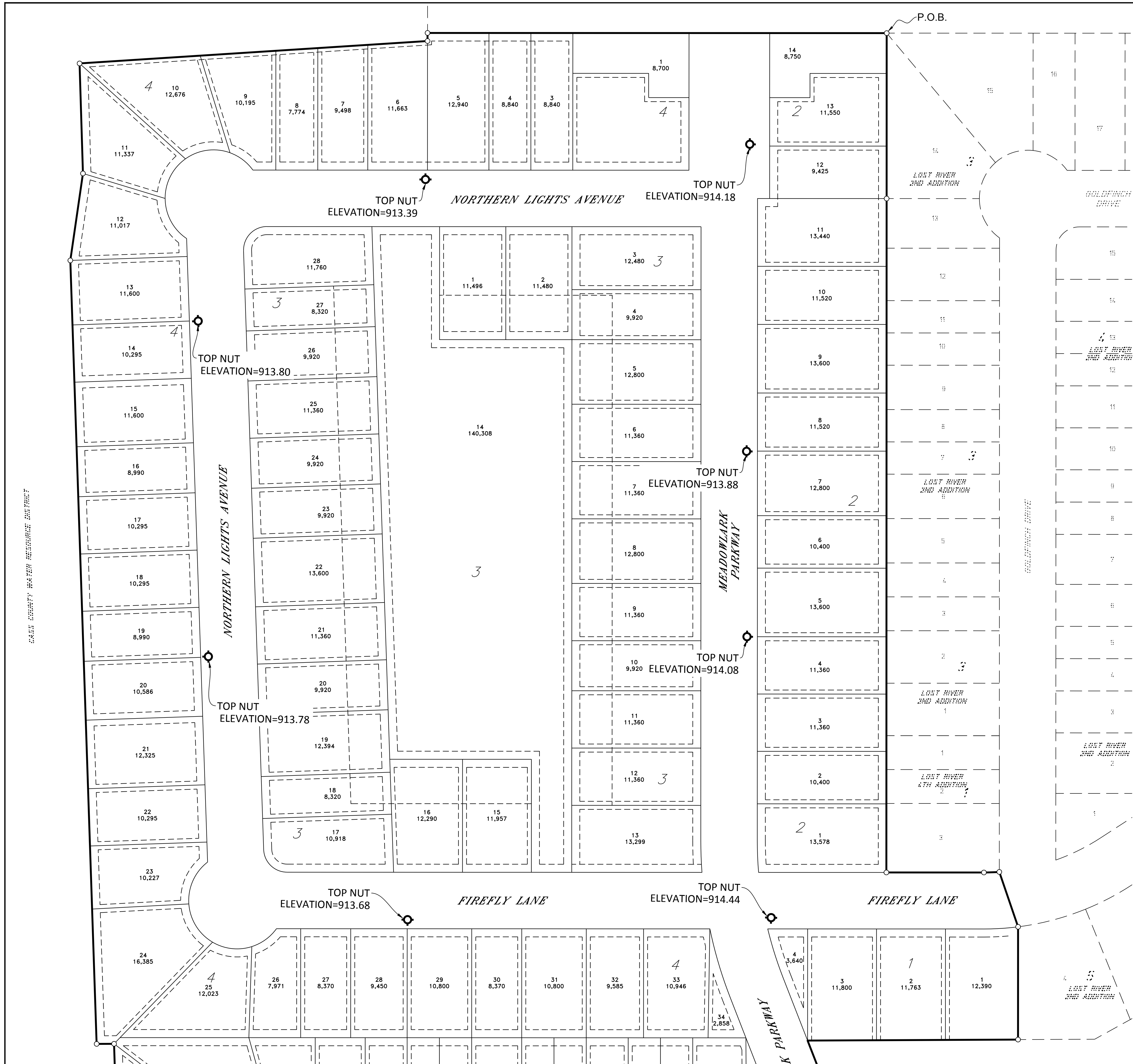


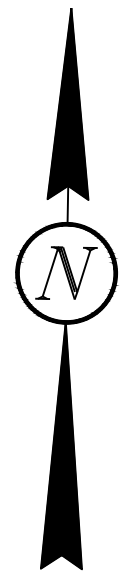
# LOST RIVER FIFTH ADDITION BENCHMARK LOOP

## NOTES

1. BENCHMARKS ARE LOCATED ON THE TOP NUT OF FIRE HYDRANTS
2. ELEVATION DATUM: NAVD 88



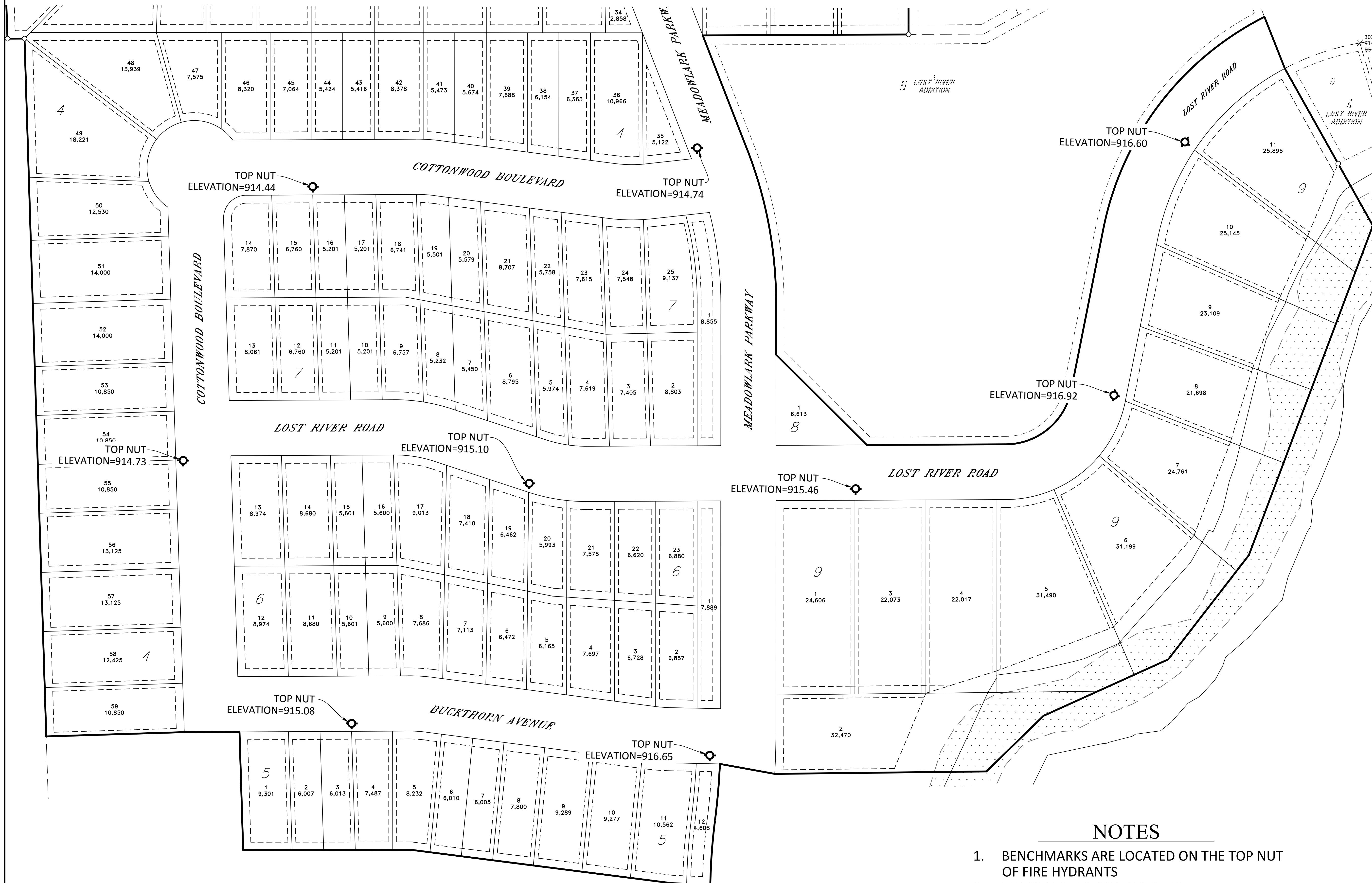
LEGEND	
●	MONUMENT SET
○	MONUMENT FOUND
---	EX. EASEMENT
---	EX. PROPERTY LINE
---	SECTION LINE
---	PROPERTY BOUNDARY LINE
---	NEW LOT LINE
---	NEW EASEMENT LINE
---	EX. WETLANDS
LOT 1	EXISTING LOT LABELS
2	LOT NUMBER
6	BLOCK NUMBER
R/W	RIGHT OF WAY
U.D.E.	UTILITY & DRAINAGE EASEMENT
P.A.E.	PEDESTRIAN ACCESS EASEMENT
P.O.B.	POINT OF BEGINNING



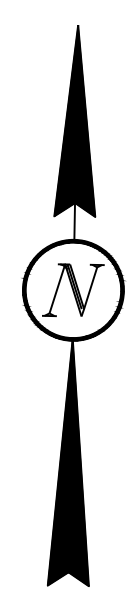
NOT TO SCALE

DRAWN BY: KRS

# LOST RIVER FIFTH ADDITION BENCHMARK LOOP



LEGEND	
●	MONUMENT SET
○	MONUMENT FOUND
---	EX. EASEMENT
---	EX. PROPERTY LINE
---	SECTION LINE
---	PROPERTY BOUNDARY LINE
---	NEW LOT LINE
---	NEW EASEMENT LINE
---	EX. WETLANDS
LOT 1	EXISTING LOT LABELS
2	LOT NUMBER
6	BLOCK NUMBER
R/W	RIGHT OF WAY
U.D.E.	UTILITY & DRAINAGE EASEMENT
P.A.E.	PEDESTRIAN ACCESS EASEMENT
P.O.B.	POINT OF BEGINNING



NOT TO SCALE

### NOTES

1. BENCHMARKS ARE LOCATED ON THE TOP NUT OF FIRE HYDRANTS
2. ELEVATION DATUM: NAVD 88

DRAWN BY: KRS